

TRADEMARK ASSIGNMENT COVER SHEET

Electronic Version v1.1
Stylesheet Version v1.2

ETAS ID: TM306906

SUBMISSION TYPE:	NEW ASSIGNMENT		
NATURE OF CONVEYANCE:	TRADEMARK SECURITY AGREEMENT		
CONVEYING PARTY DATA			
Name	Formerly	Execution Date	Entity Type
Telogis, Inc.		06/06/2014	CORPORATION: DELAWARE
Navtrak, LLC	FORMERLY Navtrak, Inc.	06/06/2014	LIMITED LIABILITY COMPANY: DELAWARE
RECEIVING PARTY DATA			
Name:	Guggenheim Corporate Funding, LLC, as collateral agent		
Street Address:	330 Madison Avenue		
Internal Address:	10th Floor		
City:	New York		
State/Country:	NEW YORK		
Postal Code:	10017		
Entity Type:	LIMITED LIABILITY COMPANY: DELAWARE		
PROPERTY NUMBERS Total: 40			
Property Type	Number	Word Mark	
Serial Number:	75578149	DIPLOMAT	
Serial Number:	77526904	DOMINION	
Serial Number:	77316687	GEOBASE	
Serial Number:	77344799	GEOBASE	
Serial Number:	77344700	GEOSTREAM	
Serial Number:	85002304	INSIGHT ALERTS	
Serial Number:	75575838	MERCHANTCENTER	
Serial Number:	85484036	ONE PLATFORM FOR LOCATION INTELLIGENCE	
Serial Number:	76631426	REDIVIEW	
Serial Number:	76631425	REDIVIEW	
Serial Number:	76598158	REMOTE DYNAMICS	
Serial Number:	76598192	REMOTE DYNAMICS	
Serial Number:	76598191	REMOTE DYNAMICS	
Serial Number:	76607662	REMOTEDYNAMICS TELEMATICS DEFINED	
Serial Number:	76607668	REMOTEDYNAMICS TELEMATICS DEFINED	
Serial Number:	76607574	REMOTE DYNAMICS TELEMATICS DEFINED	
Serial Number:	76607664	TELEMATICS DEFINED	
TRADEMARK			

CH \$1015.00 75578149

Property Type	Number	Word Mark
Serial Number:	76607670	TELEMATICS DEFINED
Serial Number:	85119608	TELOGIS
Serial Number:	77348167	TELOGIS
Serial Number:	77275594	TRACKMYKIDS
Serial Number:	85119678	
Serial Number:	78394508	VERICOM TECHNOLOGIES
Serial Number:	78582262	VERIVISION
Serial Number:	78667176	VERIFIND
Serial Number:	78948101	VERIGUARD
Serial Number:	78948118	VERICOM TECHNOLOGIES
Serial Number:	77371377	INTERGIS
Serial Number:	77546584	QUICKGPS
Serial Number:	77840432	NAVLOGIX
Serial Number:	78061170	MAPTUIT
Serial Number:	78061168	MAPTUIT
Serial Number:	78061163	MAPTUIT
Serial Number:	78061150	MAPTUIT
Serial Number:	77348122	ONTRACK BY TELOGIS
Serial Number:	77344891	ONTRACK BY TELOGIS
Serial Number:	77348096	ONTRACK
Serial Number:	77344723	ONTRACK
Serial Number:	77330068	ATTACHÉ
Serial Number:	78521767	NAVTRAK

CORRESPONDENCE DATA

Fax Number: 2125935955

Correspondence will be sent to the e-mail address first; if that is unsuccessful, it will be sent using a fax number, if provided; if that is unsuccessful, it will be sent via US Mail.

Phone: 212-756-2132

Email: scott.kareff@srz.com

Correspondent Name: S. Kareff c/o Schulte Roth & Zabel LLP

Address Line 1: 919 Third Avenue

Address Line 2: 22nd Floor

Address Line 4: New York, NEW YORK 10022

ATTORNEY DOCKET NUMBER: 035124-0002

NAME OF SUBMITTER: Scott Kareff (035124-0002)

SIGNATURE: /kc for sk/

DATE SIGNED: 06/06/2014

Total Attachments: 11

source=Trademark Security Agreement for Telogis, Inc#page1.tif

source=Trademark Security Agreement for Telogis, Inc#page2.tif
source=Trademark Security Agreement for Telogis, Inc#page3.tif
source=Trademark Security Agreement for Telogis, Inc#page4.tif
source=Trademark Security Agreement for Telogis, Inc#page5.tif
source=Trademark Security Agreement for Telogis, Inc#page6.tif
source=Trademark Security Agreement for Telogis, Inc#page7.tif
source=Trademark Security Agreement for Telogis, Inc#page8.tif
source=Trademark Security Agreement for Telogis, Inc#page9.tif
source=Trademark Security Agreement for Telogis, Inc#page10.tif
source=Trademark Security Agreement for Telogis, Inc#page11.tif

TRADEMARK SECURITY AGREEMENT

This Trademark Security Agreement (this "Trademark Security Agreement") is made as of June 6, 2014, by Telogis, Inc. and Navtrak, LLC f/k/a Navtrak, Inc. ("Grantors"), in favor Guggenheim Corporate Funding, LLC, in its capacity as collateral agent for the Secured Parties (together with its successors and assigns in such capacity, "Grantee").

WHEREAS, Grantors own the trademarks and service marks listed on the attached Schedule A, which trademarks and service marks are registered or applied for in the United States Patent and Trademark Office (the "Trademarks");

WHEREAS, the Grantors have entered into a Pledge and Security Agreement, dated June 6, 2014 (as amended, restated, supplemented, modified or otherwise changed from time to time, the "Security Agreement"), in favor of Grantee; and

WHEREAS, pursuant to the Security Agreement, the Grantors have granted to the Grantee for the benefit of the Secured Parties (as defined in the Security Agreement) a continuing security interest in all right, title and interest of the Grantors in, to and under the Trademarks, together with the good-will associated with such Trademarks and the applications and registrations thereof, and all proceeds thereof, including, without limitation, any and all causes of action arising out of or relating to any infringement thereof and any and all damages arising from past, present and future violations thereof (the "IP Collateral"), as collateral security for the payment, performance and observance of the Secured Obligations (as defined in the Security Agreement);

NOW, THEREFORE, as collateral security for the payment, performance and observance of all of the Secured Obligations, for good and valuable consideration, the receipt and sufficiency of which are hereby acknowledged, Grantors do hereby pledge and grant unto the Grantee for the benefit of the Grantee and the Secured Parties a continuing security interest in the IP Collateral (other than the Excluded Property).

All capitalized terms used but not otherwise defined herein have the meanings given to them in the Security Agreement

Grantors do hereby further acknowledge and affirm that the rights and remedies of the Grantee with respect to the IP Collateral are more fully set forth in the Security Agreement, the terms and provisions of which are hereby incorporated herein by reference as if fully set forth herein.

THIS AGREEMENT SHALL BE GOVERNED BY, CONSTRUED AND INTERPRETED IN ACCORDANCE WITH THE LAWS OF THE STATE OF NEW YORK APPLICABLE TO CONTRACTS MADE AND TO BE PERFORMED IN THE STATE OF NEW YORK.


This Trademark Security Agreement may be executed in any number of counterparts and by different parties in separate counterparts, each of which when executed shall be deemed to be an original and all of which taken together shall constitute one and the same agreement.

[Remainder of page intentionally left blank; signature page follows]


IN WITNESS WHEREOF, the Grantors have caused this Trademark Security Agreement to be duly executed by their officers thereunto duly authorized as of June 6, 2014.

GRANTORS:

TELOGIS, INC.

By: 
Name: Kyle A. Messner
Title: CFO

NAVTRAK, LLC


By: 
Name: Kyle A. Messner
Title: CFO



SCHEDULE A TO GRANT OF A SECURITY INTEREST

Trademark	Status	Appin #	Reg. #	Trademark Description	Current Owner of Record (at USPTO)
DIPLOMAT	Registered	75578149	2455889	CLASS 12 - Vehicular burglar alarm system, namely, anti-theft and tracking system for motor vehicles.	Telogis, Inc.
DOMINION	Abandoned April 23, 2012	77526904	----	CLASS 35 - providing web-based tracking services using global position system (GPS) devices, namely, tracking business assets in the nature of vehicles, personnel and inventory for commercial purposes. CLASS 45 - providing web-based tracking services using global position system (GPS) devices, namely, tracking business assets in the nature of vehicles, personnel and inventory for security purposes.	Telogis, Inc.
GEOBASE	Registered	77316687	3552769	CLASS 9 - Computer software and software development tools for use in creating other applications; computer software for use in building location enabled applications for the creation, transfer, use and storage of geospatial data and information via global computer communications networks, the Internet, and among and between wireless mobile devices, to enable telematics and personal navigation, for geographic information systems markets; computer software for use in providing address lookup, maps, routing, and general navigational information, and to perform spatial searches, and manuals sold as a unit.	Telogis, Inc.
 GeoBase	Registered	77344799	3552941	CLASS 9 - Computer software and software development tools for use in creating other applications; computer software for use in building location enabled applications for the creation, transfer, use and storage of geospatial data and information via global computer communications networks, the Internet, and among and between wireless mobile devices, to enable telematics and personal navigation, for geographic information systems markets; computer software for use in providing address lookup, maps, routing, and general navigational information, and to perform spatial searches, and manuals sold as a unit.	Telogis, Inc.
GHOSTREAM	Registered	77344700	3645543	CLASS 42 - providing temporary use of online non-downloadable computer software and software development tools for use in creating other applications.	Telogis, Inc.
INSIGHT ALERTS	Registered	85002304	3873198	CLASS 42 - providing temporary use of online non-downloadable computer software for vehicles and other mobile assets incorporating GPS tracking and a real time exception and alerting engine that reports diagnostic and exceptions information: fuel and oil levels, engine data, maintenance parameters, arrivals/departures, speeding, diagnostic	Telogis, Inc.


Trademark	Status	Appin #	Reg. #	Trademark Description	Current Owner of Record (at USPTO)
				trouble codes, zone/geofencing, stop duration, unknown stops, idle time, hard braking and/or hard swerving. NO CLAIM IS MADE TO THE EXCLUSIVE RIGHT TO USE "ALERTS" APART FROM THE MARK AS SHOWN.	
MERCHANTCENTER	Registered	75575838	2344815	CLASS 42 - Computer consultation services in the field of database development, systems integration, and electronic commerce; provision of electronic commerce transaction management and inventory management on a global computer network.	Telogis, Inc.
ONE PLATFORM FOR LOCATION INTELLIGENCE	Registered	85484036	4355647	Class 9 - Computer software and software development tools for use in creating other applications; computer software for use in building location enabled applications for the creation, transfer, use and storage of geospatial data and information via global computer communications networks, the Internet, and among and between wireless mobile devices, to enable telematics and personal navigation, for geographic information systems markets; computer software for use in providing address lookup, maps, routing, and general navigational information, and to perform spatial searches, and manuals sold as a unit. CLASS 42 - Computer software design and development services for others, computer consulting services, and computer programming services, all in connection with the design, development, integration, use, maintenance and updating of software for use in building location enabled applications for the creation, transfer, use and storage of geospatial data and information via global computer communications networks, the Internet, and among and between wireless mobile devices, to enable telematics and personal navigation, for geographic information systems markets, and for use in providing address lookup, maps, routing, and general navigational information, and to perform spatial searches and geospatial tracking, route optimization and mobile computing functions; providing application service provider services featuring software, and providing non-downloadable software, both for use in building location enabled applications for the creation, transfer, use and storage of geospatial data and information via global computer communications networks, the internet, and among and between wireless mobile devices, to enable telematics and personal navigation, for geographic information systems markets, and for use in providing address lookup, maps, routing, and general navigational information, and to perform spatial searches.	Telogis, Inc.
REDIVIEW	Cancelled Sept. 28, 2012	76631426	3058570	CLASS 9 - Computer based system using global positioning satellite technology for tracking vehicles, vessels, and other mobile assets, comprising wireless transceivers,	Telogis, Inc.

Trademark	Status	Appin #	Reg. #	Trademark Description	Current Owner of Record (at USPTO)
				global positioning satellite receiver, antennas, motherboard, central processing unit, integrated circuits with embedded programming to operate battery chargers, battery charger, battery, metal chassis, input and output computer ports for peripheral devices, sensors for detecting and monitoring fuel level, refrigeration level, tether and untether, door open or close, loaded or unloaded, volume of load, temperature, and engine status; and software for interpreting and processing information received from the system hardware, software for mapping, configuring, and managing mobile assets equipped with the system hardware, software for sending information from mobile assets equipped with the system hardware to a central location, software for managing the recharging of a battery, software that determines when information should be received from system hardware and software that formats such information; software for controlling frequency at which the system hardware transmits information to a central location.	
REDIVIEW	Cancelled Sept. 28, 2012	76631425	3058569	CLASS 38 - Communications services, namely, providing a communications link from vehicles, vessels and other mobile assets to a central location using wireless networks and global positioning satellite (GPS) technology to provide voice and data communications and location and event reporting among mobile assets and a central location.	Telogis, Inc.
REMOTE DYNAMICS	Registered	76598158	3278280	CLASS 9 - Computer based system using global positioning satellite technology for tracking vehicles, vessels, and other mobile assets, comprising wireless transceivers, global positioning satellite receiver, antennas, motherboard, central processing unit, integrated circuits with embedded programming to operate battery chargers, battery charger, battery, metal chassis, input and output computer ports for peripheral devices, sensors for detecting and monitoring fuel level, refrigeration level, tether and untether, door open or close, loaded or unloaded, volume of load, temperature, and engine status; and software for interpreting and processing information received from the system hardware, software for mapping, configuring, and managing mobile assets equipped with the system hardware, software for sending information from mobile assets equipped with the system hardware to a central location, software for managing the recharging of a battery, software that determines when information should be received from system hardware and software that formats such; information; software for controlling frequency at which the system hardware transmits information to a central location.	Telogis, Inc.




Trademark	Status	Appin #	Reg. #	Trademark Description	Current Owner of Record (at USPTO)
REMOTE DYNAMICS	Registered	76598192	3007145	CLASS 35 - Business management and business consultation services in the field of vehicle information services; data processing services provided to operators of fleet vehicles and other mobile asset fleets.	Telogis, Inc.
REMOTE DYNAMICS	Registered	76598191	3278281	CLASS 38 - Communications services, namely, providing a communications link from vehicles, vessels and other mobile assets to a central location using wireless networks and global positioning satellite (GPS) technology to provide voice and data communications and location and event reporting among mobile assets and a central location.	Telogis, Inc.
	Cancelled Jan. 9, 2014	76607662	3000391	CLASS 9 - Computer based system using global positioning satellite technology for tracking vehicles, vessels, and other mobile assets, comprising wireless transceivers, global positioning satellite receiver, antennas, motherboard, central processing unit, integrated circuits with embedded programming to operate battery chargers, battery charger, battery, metal chassis, input and output computer ports for peripheral devices, sensors for detecting and monitoring fuel level, refrigeration level, tether and untether, door open or close, loaded or uploaded, volume of load, temperature, and engine status; and software for interpreting and processing information received from the system hardware, software for mapping, configuring, and managing mobile assets equipped with the system hardware, software for sending information from mobile assets equipped with the system hardware to a central location, software for managing the recharging of a battery, software that determines when information should be received from system hardware and software that formats such information; software for controlling frequency at which the system hardware transmits information to a central location. NO CLAIM IS MADE TO THE EXCLUSIVE RIGHT TO USE "TELEMATICS" APART FROM THE MARK AS SHOWN. DESIGN DESCRIPTION - The color(s) black, red and purple is/are claimed as a feature of the mark. The mark consists of the word "REMOTE" stylized in black letters followed by the word "DYNAMICS" in red (Pantone® Matching System "PMS" 193) stylized letters, situated above a row of purple (PMS 2597) dots and the words "TELEMATICS DEFINED" in stylized black letters. A purple (PMS 2597) arc extends across and above the mark, having a star at one end of the arc over the letter "I" in the word "DYNAMICS," the star being formed by four alternating red (PMS 193) and purple (PMS 2597) isosceles triangles, the arc and star together simulating a "shooting" star, and the star also forming the "dot" over the letter "I" in the word "DYNAMICS".	Telogis, Inc.

Trademark	Status	Appin #	Reg. #	Trademark Description	Current Owner of Record (at USPTO)
	Cancelled Nov. 15, 2013	76607668	3000393	CLASS 35 - Business management and business consultation services in the field of vehicle information services; data processing services provided to operators of fleet vehicles and other mobile asset fleets. NO CLAIM IS MADE TO THE EXCLUSIVE RIGHT TO USE "TELEMATICS" APART FROM THE MARK AS SHOWN. DESIGN DESCRIPTION - The color(s) black, red and purple is/are claimed as a feature of the mark. The mark consists of the word "REMOTE" stylized in black letters followed by the word "DYNAMICS" in red (Pantone® Matching System "PMS" 193) stylized letters, situated above a row of purple (PMS 2597) dots and the words "TELEMATICS DEFINED" in stylized black letters. A purple (PMS 2597) arc extends across and above the mark, having a star at one end of the arc over the letter "I" in the word "DYNAMICS," the star being formed by four alternating red (PMS 193) and purple (PMS 2597) isosceles triangles, the arc and star together simulating a "shooting" star, and the star also forming the "dot" over the letter "I" in the word "DYNAMICS".	Telogis, Inc.
	Cancelled Nov. 20, 2013	76607574	3000385	CLASS 38 - Communications services, namely, providing a communications link from vehicles, vessels and other mobile assets to a central location using wireless networks and global positioning satellite (GPS) technology to provide voice and data communications and location and event reporting among mobile assets and a central location. NO CLAIM IS MADE TO THE EXCLUSIVE RIGHT TO USE "TELEMATICS" APART FROM THE MARK AS SHOWN. NO CLAIM IS MADE TO THE EXCLUSIVE RIGHT TO USE "TELEMATICS" APART FROM THE MARK AS SHOWN. DESIGN DESCRIPTION - The color(s) black, red, and purple is/are claimed as a feature of the mark. The mark consists of the word "REMOTE" stylized in black letters followed by the word "DYNAMICS" in red (Pantone® Matching System "PMS" 193) stylized letters, situated above a row of purple (PMS 2597) dots and the words "TELEMATICS DEFINED" in stylized black letters. A purple (PMS 2597) arc extends across and above the mark, having a star at one end of the arc over the letter "I" in the word "DYNAMICS," the star being formed by four alternating red (PMS 193) and purple (PMS 2597) isosceles triangles, the arc and star together simulating a "shooting" star, and the star also forming the "dot" over the letter "I" in the word "DYNAMICS".	Telogis, Inc.
TELEMATICS DEFINED	Registered	76607664	3000392	CLASS 35 - Business management and business consultation services in the field of vehicle information services; data processing services provided to operators of fleet vehicles and other mobile asset fleets.	Telogis, Inc.
TELEMATICS	Registered	76607670	3000394	CLASS 38 - Communications services,	Telogis, Inc.

Trademark	Status	Appin #	Reg. #	Trademark Description	Current Owner of Record (at USPTO)
DEFINED				namely, providing a communications link from vehicles, vessels and other mobile assets to a central location using wireless networks and global positioning satellite (GPS) technology to provide voice and data communications and location and event reporting among mobile assets and a central location.	
TELOGIS	Registered	85119608	3954562	Class 9 - Computer software and software development tools for use in creating other applications; computer software for use in building location enabled applications for the creation, transfer, use and storage of geospatial data and information via global computer communications networks, the Internet, and among and between wireless mobile devices, to enable telematics and personal navigation, for geographic information systems markets; computer software for use in providing address lookup, maps, routing, and general navigational information, and to perform spatial searches, and manuals sold as a unit.	Telogis, Inc.
TELOGIS	Registered	77348167	3552952	CLASS 42 - Computer software design and development services for others, computer consulting services, and computer programming services, all in connection with the design, development, integration, use, maintenance and updating of software for use in building location enabled applications for the creation, transfer, use and storage of geospatial data and information via global computer communications networks, the Internet, and among and between wireless mobile devices, to enable telematics and personal navigation, for geographic information systems markets, and for use in providing address lookup, maps, routing, and general navigational information, and to perform spatial searches and geospatial tracking, route optimization and mobile computing functions; providing application service provider services featuring software, and providing non-downloadable software, both for use in building location enabled applications for the creation, transfer, use and storage of geospatial data and information via global computer communications networks, the internet, and among and between wireless mobile devices, to enable telematics and personal navigation, for geographic information systems markets, and for use in providing address lookup, maps, routing, and general navigational information, and to perform spatial searches.	Telogis, Inc.
TRACKMYKIDS	Registered	77275594	3535048	CLASS 45 - A web-based tracking service designed to track the whereabouts of children utilizing a global positioning system (GPS) device.	Telogis, Inc.

Trademark	Status	Appin #	Reg. #	Trademark Description	Current Owner of Record (at USPTO)
	Registered	85119678	3954569	<p>CLASS 9 - Computer software and software development tools for use in creating other applications; computer software for use in building location enabled applications for the creation, transfer, use and storage of geospatial data and information via global computer communications networks, the Internet, and among and between wireless mobile devices, to enable telematics and personal navigation, for geographic information systems markets; computer software for use in providing address lookup, maps, routing, and general navigational information, and to perform spatial searches, and manuals sold as a unit.</p> <p>CLASS 42 - Computer software design and development services for others, computer consulting services, and computer programming services, all in connection with the design, development, integration, use, maintenance and updating of software for use in building location enabled applications for the creation, transfer, use and storage of geospatial data and information via global computer communications networks, the Internet, and among and between wireless mobile devices, to enable telematics and personal navigation, for geographic information systems markets, and for use in providing address lookup, maps, routing, and general navigational information, and to perform spatial searches and geospatial tracking, route optimization and mobile computing functions; providing application service provider services featuring software, and providing non-downloadable software, both for use in building location enabled applications for the creation, transfer, use and storage of geospatial data and information via global computer communications networks, the internet, and among and between wireless mobile devices, to enable telematics and personal navigation, for geographic information systems markets, and for use in providing address lookup, maps, routing, and general navigational information, and to perform spatial searches. DESIGN DESCRIPTION - The color(s) blue, green and gold is/are claimed as a feature of the mark. The mark consists of three oval ellipses that are of equal size, that overlap at one end of each ellipse, and that are, from bottom left to upper right, a green ellipse, a gold ellipse, and a blue ellipse.</p>	Telogis, Inc.
VERICOM TECHNOLOGIES	Registered	78394508	3218579	CLASS 9: data management and collection hardware that allows users to manage and measure fleet operational performance	Telogis, Inc.
VERIVISION	Registered	78582262	3063377	CLASS 35: tracking and monitoring vehicle and asset activity, status and location for others, and providing reports of the activity, status and location via the Internet.	Telogis, Inc.
VERIFIND	Abandoned	78667176		CLASS 35: tracking and monitoring vehicle	Telogis, Inc.

Trademark	Status	Appin #	Reg. #	Trademark Description	Current Owner of Record (at USPTO)
	(5/1/2008)			and physical asset activity, status and location for others, and providing reports of the activity, status and location via the internet	
VERIGUARD	Registered	78948101	3651192	CLASS 45: electronic vehicle monitoring and control services for security purposes in the field of fleet management.	Telgis, Inc.
VERICOM TECHNOLOGIES	Registered	78948118	3352372	CLASS 35: Providing information, accessible via the Internet for tracking and monitoring vehicle, and asset activity, status and location for commercial purposes; providing business management services, namely, mobile workforce management services that are an extension of the tracking and monitoring solution and increase workforce functionality and efficiency.	Telgis, Inc.
INTERGIS	Registered	77371377	3501235	CLASS 9: computer software for managing fleet vehicles.	Telgis, Inc.
QUICKGPS	Registered	77546584	3685132	CLASS 9: computer software used with satellite navigation systems for navigation purposes and for route planning.	Telgis, Inc.
NAVLOGIX	Registered	77840432	3763230	CLASS 9: Computer software for tracking the location of a vehicle.	Telgis, Inc.
MAPTUIT	Registered	78061170	2688715	CLASS 42: [consulting in the field of marketing enabling technology;] providing customized information and visual displays of geographic locations; computer consultation, namely, offering technical assistance by providing website owners the embedded technology to integrate into web content the mechanism to match addresses, render directions, optimize routes and conduct proximity searches; technical consulting in the field of computer based navigation and interactive database systems, map enablement in websites, geographic information and locational solutions; development of geographical information systems comprising computer hardware and software, featuring online interactive mapping utilities	Telgis, Inc.
MAPTUIT	Registered	78061168	2681128	CLASS 35: [Business consulting services;] business directory information, namely, store locator services [; business marketing consultation and analysis featuring analysis of customer preferences; providing business and retail store information that includes information on specials and promotions offered by businesses to customers]	Telgis, Inc.
MAPTUIT	Registered	78061163	2527654	CLASS 39: Providing travel information online; providing trip routing, driving directions, store location and destination information via an online website; providing interactive maps; providing online geographical information and map image for travel	Telgis, Inc.
MAPTUIT	Registered	78061150	3071629	CLASS 9: Downloadable software for use with travel and trip planning, for customized mapping of locations, electronic map display, providing destination and location information, finding business and store locations and addresses, address look up, map drawing, route calculation, optimal route sequence determination, proximity searching for	Telgis, Inc.

Trademark	Status	Appin #	Reg. #	Trademark Description	Current Owner of Record (at USPTO)
				categorized information, and related logistical planning applications	
	Abandoned	77348122		CLASS 35: Providing business services to ascertain the geographic locations of vehicles, goods, or people by computer and the tracking and management of fleet vehicles via a global computer network	Telogis, Inc.
	Abandoned	77344891		CLASS 9: Computer software and software development tools for use in creating other applications, computer hardware and computer peripherals, and manuals sold as a unit for use in building location enabled applications for the creation, transfer, use and storage of geospatial data and information via global computer communications networks, the internet, and among and between wireless mobile devices, to enable telematics and personal navigation, for geographic information systems markets, and for use in generating geocodes, providing maps, routes, and general navigational information, and to perform spatial searches and other geospatial functions	Telogis, Inc.
OnTrack	Abandoned	77348096		CLASS 35: Providing business services to ascertain the geographic locations of vehicles, goods, or people by computer and the tracking and management of fleet vehicles via a global computer network	Telogis, Inc.
OnTrack	Abandoned	77344723		CLASS 9: Computer software and software development tools for use in creating other applications, computer hardware and computer peripherals, and manuals sold as a unit for use in building location enabled applications for the creation, transfer, use and storage of geospatial data and information via global computer communications networks, the internet, and among and between wireless mobile devices, to enable telematics and personal navigation, for geographic information systems markets, and for use in generating geocodes, providing maps, routes, and general navigational information, and to perform spatial searches and other geospatial functions	Telogis, Inc.
ATTACHÉ	Abandoned	77330068		CLASS 45: Assisting in the locating of children using a global positioning system	Telogis, Inc.
	Registered	78521767	3230809	CLASS 9: Downloadable computer software available through the global computer network for use with global positioning system hardware for monitoring vehicle location	Navtrak, LLC